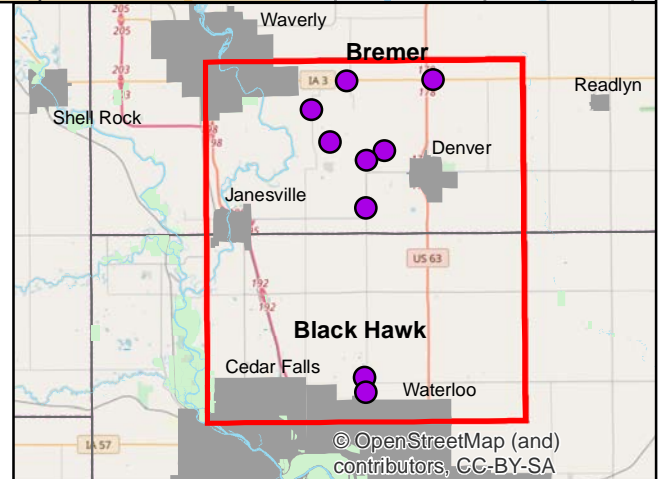
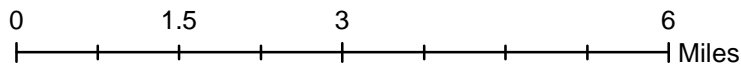
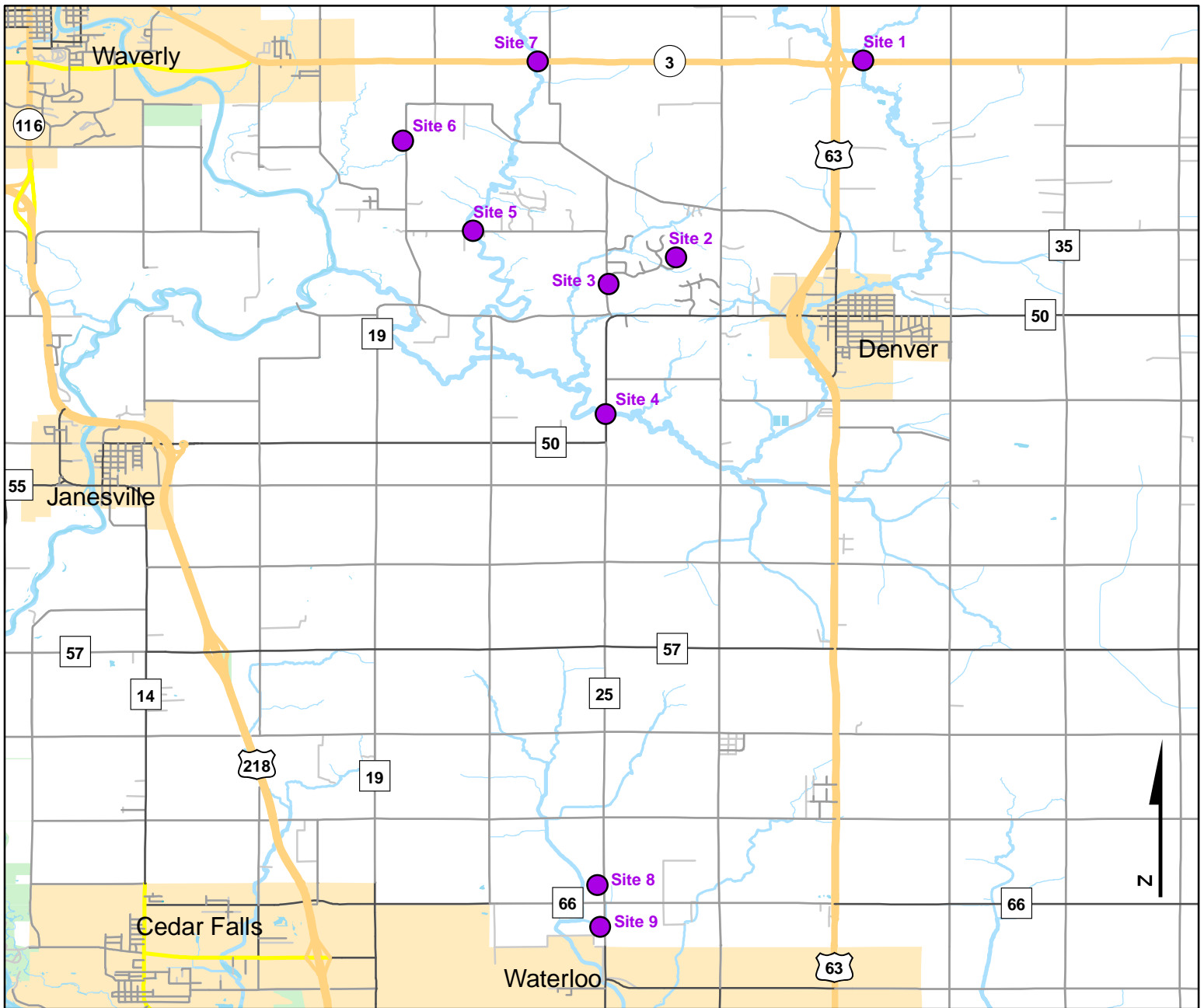




# Volunteer Wildlife Monitoring Program (VWMP) Frog and Toad Survey

Route ID: 238 County: Bremer

Click for Google Maps to Site 1: <https://www.google.com/maps/dir/?api=1&destination=42.715083372,-92.3325932318>



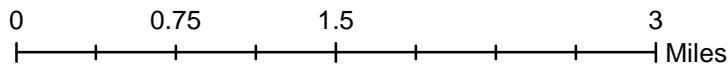
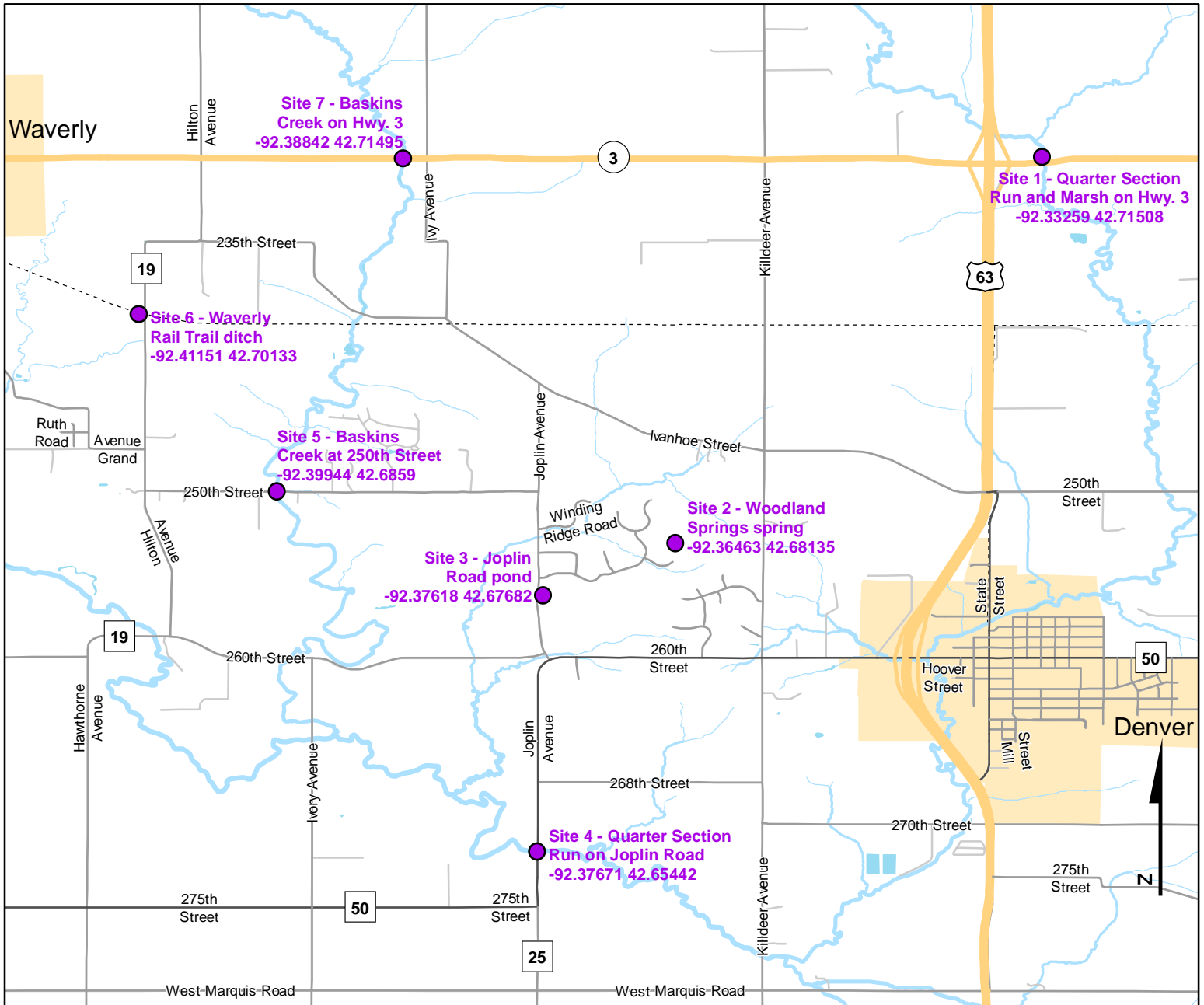
© OpenStreetMap (and contributors), CC-BY-SA



# Volunteer Wildlife Monitoring Program (VWMP) Frog and Toad Survey

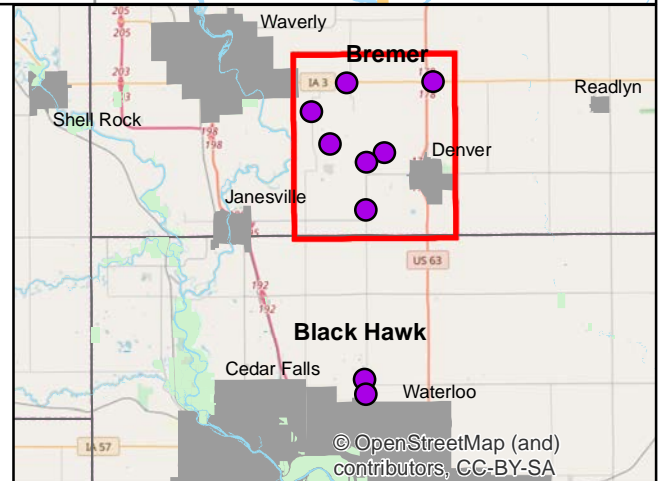
Route ID: 238 County: Bremer

Click for Google Maps to Site 1: <https://www.google.com/maps/dir/?api=1&destination=42.715083372,-92.3325932318>



## Legend

----- Trails

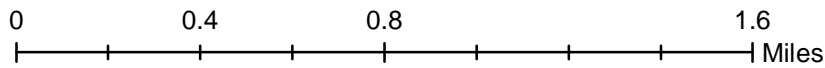
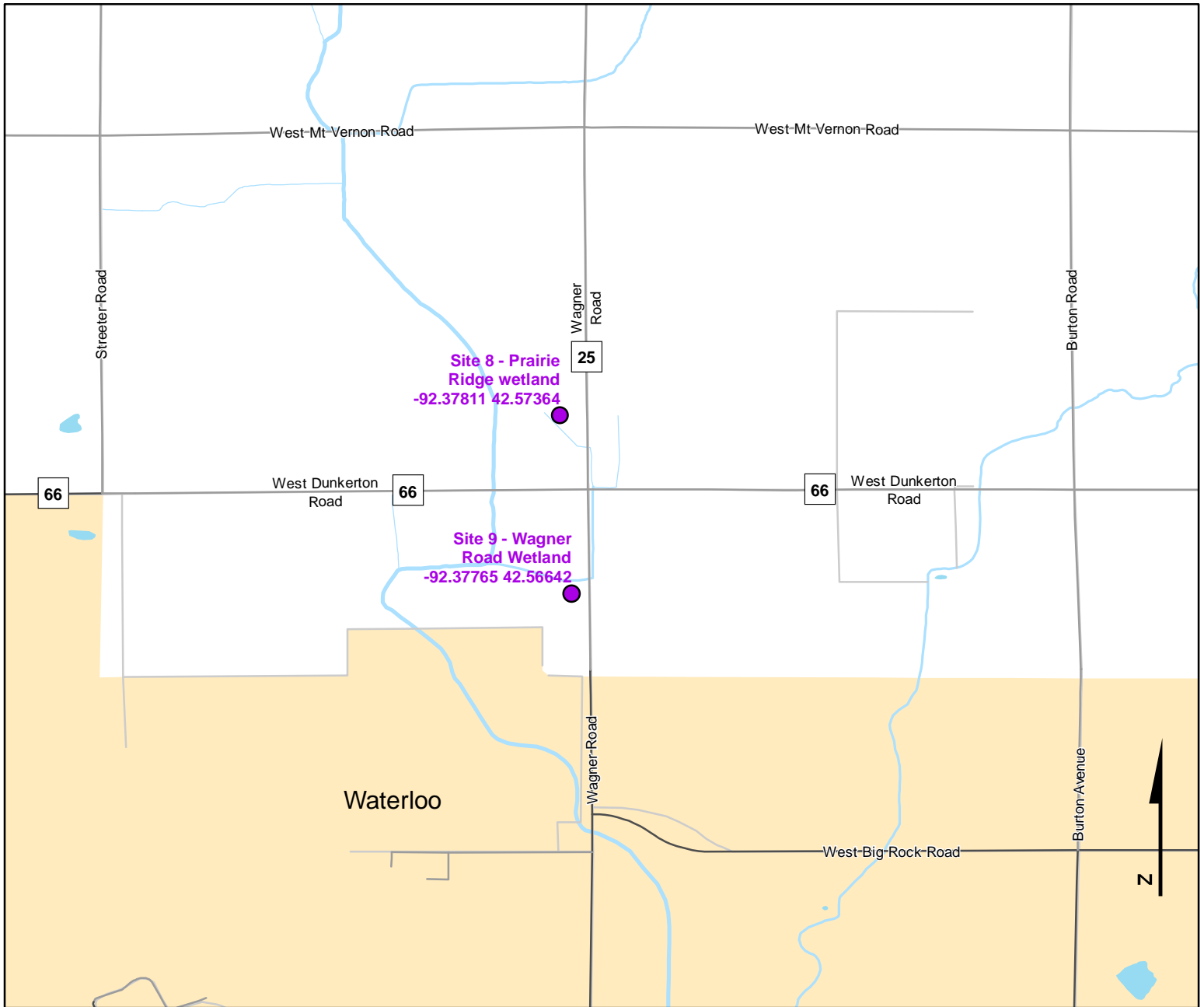




# Volunteer Wildlife Monitoring Program (VWMP) Frog and Toad Survey

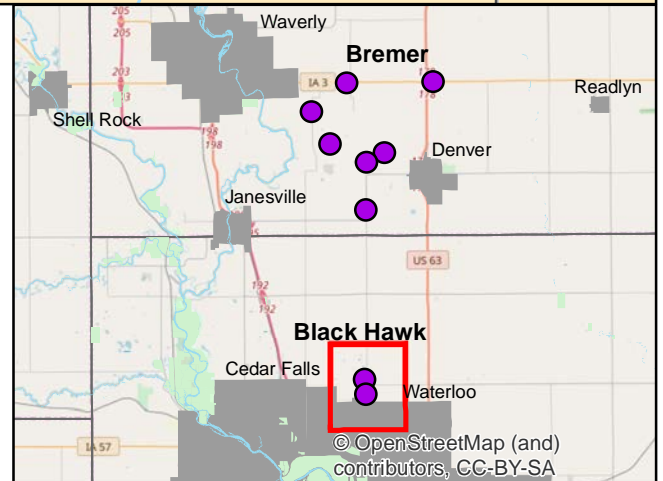
Route ID: 238 County: Bremer

Click for Google Maps to Site 1: <https://www.google.com/maps/dir/?api=1&destination=42.715083372,-92.3325932318>



## Legend

----- Trails





# Frog and Toad Call Survey Route Description

Route ID **238**

Established: 2007

Site Number	Name	County	Latitude	Longitude	Directions
1	Quarter Section Run and Marsh on Hwy 3	Bremer	42.7150834	-92.3325932	
2	Woodland Springs spring	Bremer	42.6813508	-92.3646283	Need better site description
3	Joplin Road pond	Bremer	42.6768215	-92.3761836	Pond on the east side of Joplin Ave just north from intersection with 260th St
4	Quarter Section Run on Joplin Road	Bremer	42.6544185	-92.3767126	On Joplin Ave, just south of intersection with 268th St. On bridge over Quarter Section Run
5	Baskins Creek at 250th Street	Bremer	42.6858973	-92.3994441	Bridge over Baskin Run on 250th St
6	Waverly Rail Trail ditch	Bremer	42.7013323	-92.411505	Ditch on Rolling Prairie Bike Trail by the intersection with Hilton Ave
7	Baskins Creek on Hwy. 3	Bremer	42.7149448	-92.3884172	Bridge over Baskin Run on 230th St, just east of intersection with Hilton Ave
8	Prairie Ridge wetland	Black Hawk	42.5736364	-92.3781147	
9	Wagner Road Wetland	Black Hawk	42.5664202	-92.3776503	